

10వ తరగతి మోడల్ పేపర్ - సాంఘిక శాస్త్రం

SOCIAL STUDIES PAPER - I

Marks: 50

Time: 2-45 min

Instructions :

- 15 Minutes are allotted for reading the question paper in addition to 2.30 hours for writing the answers.
- All answers should be written in the separate answer booklet.
- There are four sections in the questions.
- There is internal choice in Section - IV.
- Write answers should be visible and legible.

Section - I

Note :

- Answer all Questions
- Each Question carries ½ Mark.

$$12 \times \frac{1}{2} = 6$$

- The west coast of India is divided into three parts.
 - Konkan Coast
 - Malabar Coast
 - ?
 Name the third part ?
- Name the latitude that passes through the middle of India ?
- Which of the following is a tributary of river Ganges ? Jhelum Chenab Kosi Ravi
- Based on the relationship between the in formation in the first pair, complete the second pair.
Himalayas : Everest
Eastern Ghats: ?
- The main aim of the Chipko movement is to : _____
A) save trees B) save rivers
C) save animals D) save villages
- Consider the following statements.
(i) different persons can have different developmental goals
(ii) development for one will be the development for all.
Which of the above statements is correct ?
A) (i) only B) (ii) only
C) both (i) and (ii) D) None of these
- A list of activities is given below. Identify the economic activity and write it in your answer book.
 - Santhi cooks food for her family
 - Santhi farms vegetables for her own
 - Santhi farms vegetable and sells in the markets
 - Santhi looks after her family
- Give an example for megacity.
- Observe the table and answer the question given below.

SECTOR	EMPLOYMENT (%)	
	1972 - 73	2009 - 10
Agriculture	74%	53%
Industry	11%	22%
Services	15%	25%

In which sector the employment is showing a decreasing trend ?

- Name the place where the river Godavari originates.
- Name the state which has shifted completely to organic farming in 2015?
- Gujarat, Arunachal Pradesh, Madhya Pradesh and Bihar : Arrange these states from west to east according to their location.

Section - II


Note :

- Answer all Questions
- Each Question carries 1 Mark.

$$8 \times 1 = 8$$

- What are duns? Give one example.
- Answer the following questions based on the graph given below.

Fertility rate of India 1961-2011



- What is the fertility rate recorded in 2011 ?
- What is the trend of fertility rate during 1961-2011?

- Answer the following questions based on the map given.



- Name the river flowing through Tibet and also called as "Tsangpo".
 - Guwahati is situated on the banks of which river ?
- What is the theme of the book "Silent Spring" ?
 - Expand WTO ?
 - Suggest any two measures to solve the problems of urbanisation.
 - "We often hear people blaming population growth for all the problems that we face". Comment.
 - Mention any two important reasons for migration.

Section - III

Note :

- Answer all Questions
- Each Question carries 2 Marks.

$$8 \times 2 = 16$$

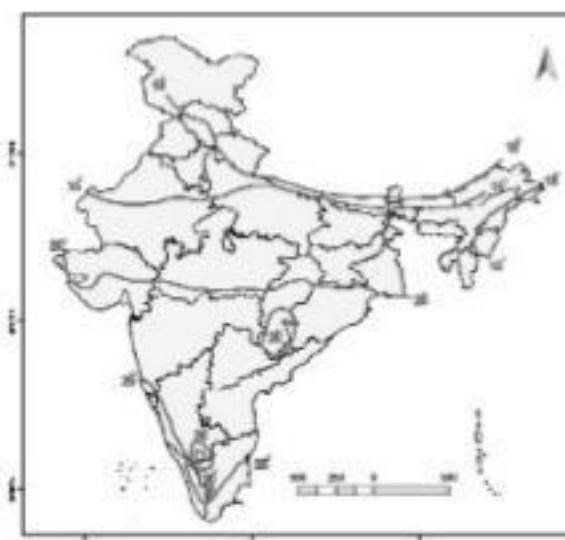
10th Class New Pattern

- Only skilled people are able to migrate to developed countries. Why ?
- Find the odd one out from the following jobs and say why ? Police Constable, Postman, Cobbler, Soldier.
- Briefly explain the problems of small farmers.
- Describe the uses of PDS in India.
- Answer the following questions based on the table given below.

Daily Wages for different farm activities in Andhra Pradesh in December 2011 (in Rupees)

	Male	Female
Ploughing	214	-
Sowing	197	152
Weeding	215	130
Transplanting	-	143
Harvesting	164	126
Winnowing	168	124
Threshing	152	118
Picking Cotton	-	136

- Why do you think men receive higher wages than women for the same job?
 - Name the farm activities which are done only by women ?
- Answer the following questions based on the map given below.



- Write any two states in which the lowest temperatures are recorded in January ?
 - What is the temperature shown by the isotherm crossing Madhya Pradesh ?
- The working age population is the highest in today's India. What will be the benefits of this ?
 - Prepare any two slogans to prevent food wastage.

Section - IV

Note :

- Answer all questions.
- Answer any one from internal choice of each question.
- Each question carries 4 marks.

$$5 \times 4 = 20$$

- Explain the peninsular characteristics of

peninsular plateau.

OR

Explain the changes occurred in human life style with settled life ?

- "Developing countries say that their economic development will be seriously damaged if they don't burn fossil fuels (mainly coal)." Is it necessary to consume fossil fuels for the development of a country? Comment.

OR

"The main thing is the social control over ground water extraction and use." Do you agree with the comment ?

- Answer the following questions based on the table given below.

Data regarding India & neighbours for 2013

Country	per Capita income	Life in Years	AYS	EYS	HDI
Sri Lanka	5170	75.1	9.3	12.7	92
India	3285	65.8	4.4	10.7	136
Pakistan	2566	65.7	4.9	7.3	146
Myanmar	1817	65.7	3.9	9.4	149
Bangladesh	1785	69.2	4.8	8.1	146
Nepal	1137	69.1	3.2	8.9	157

AYS - Average years of Schooling

EYS - Expected years of Schooling

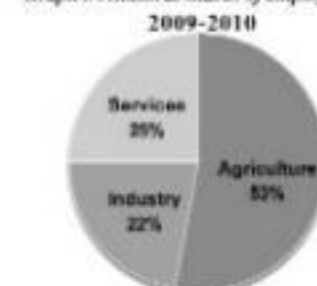
HDI - Human Development Index rank (World)

- Define "average years of schooling".
- Which country is better in life expectancy ?
- Which country is better in all aspects given in the table ?
- What are the aspects considered in determining the HDI of a country?

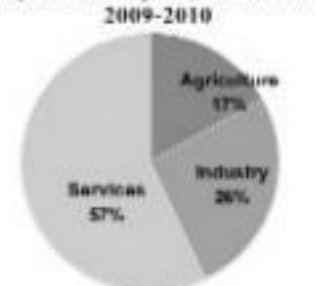
OR

Observe the following pie graphs and write your interpretations

Graph 3 : Sectoral shares of employment 2009-2010



Graph 4 : Shares of three sectors in GDP 2009-2010



- Explain the impact of globalisation on India.

OR

In many ways our life is dependent on the environment. Explain.

- Mark the following on the map of India.
 - the standard meridian of India
 - oldest folded mountains
 - the place situated on the three seas.
 - the state which has Itanagar as capital

OR

- the coramandal coast
- the western ghats
- river Narmada
- Kanchenjunga peak

